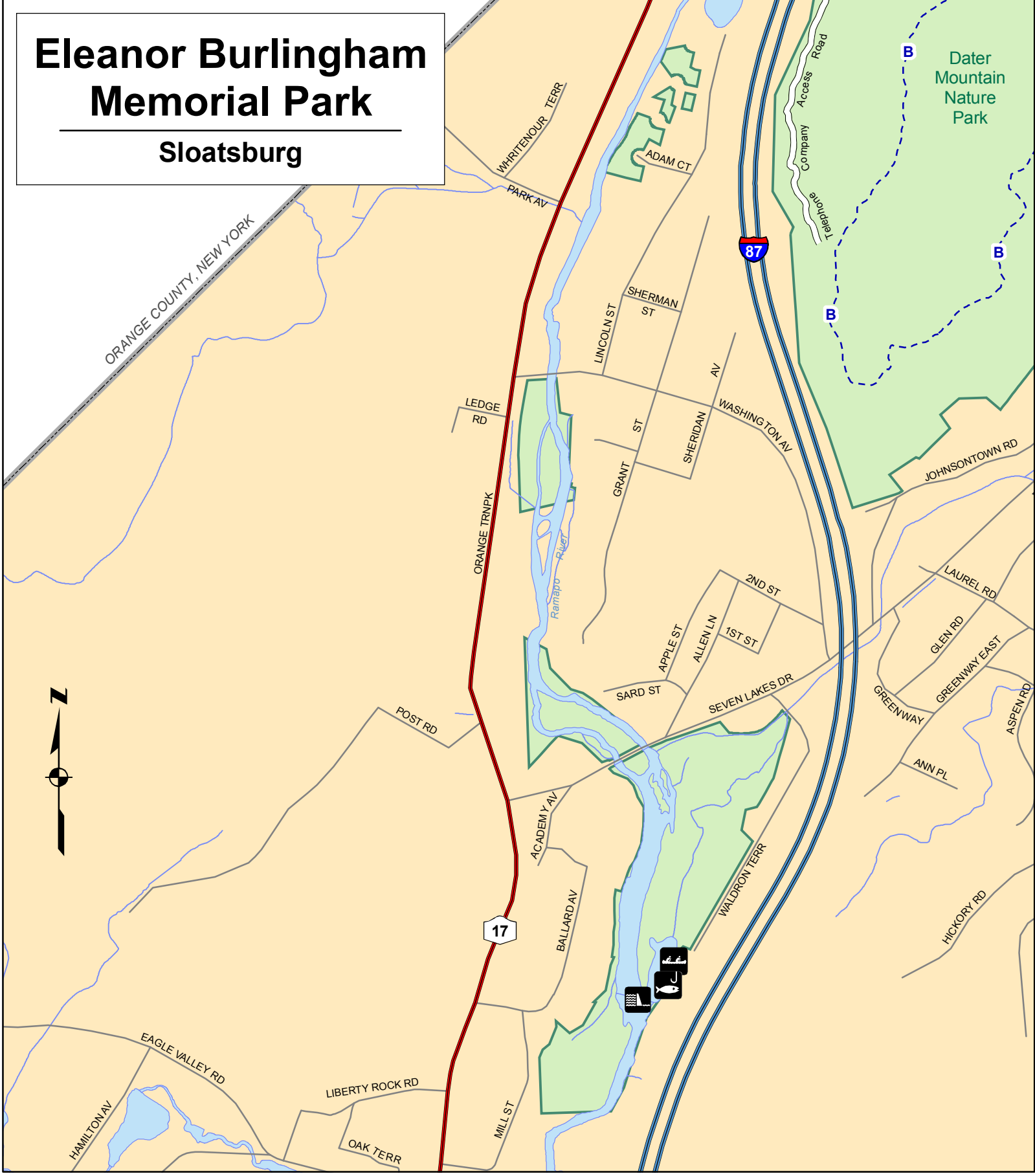








Eleanor Burlingham Memorial Park


Sloatsburg

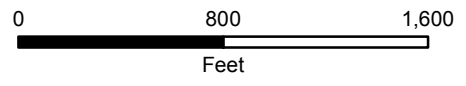


Legend

-  Canoe Access
-  Dam
-  Fishing Area
-  Town Boundary
-  Streams
-  Water Bodies

Trails

-  Blue Trail
1.24 miles
-  Service Road



Prepared by:
The Rockland County Planning Department: GIS.
September 2008.